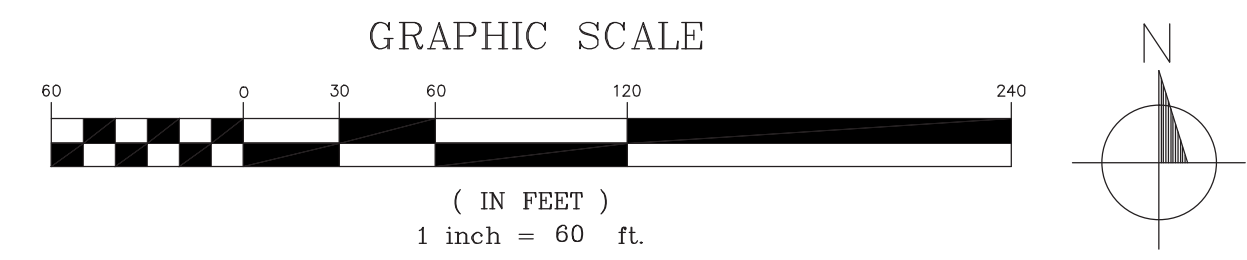
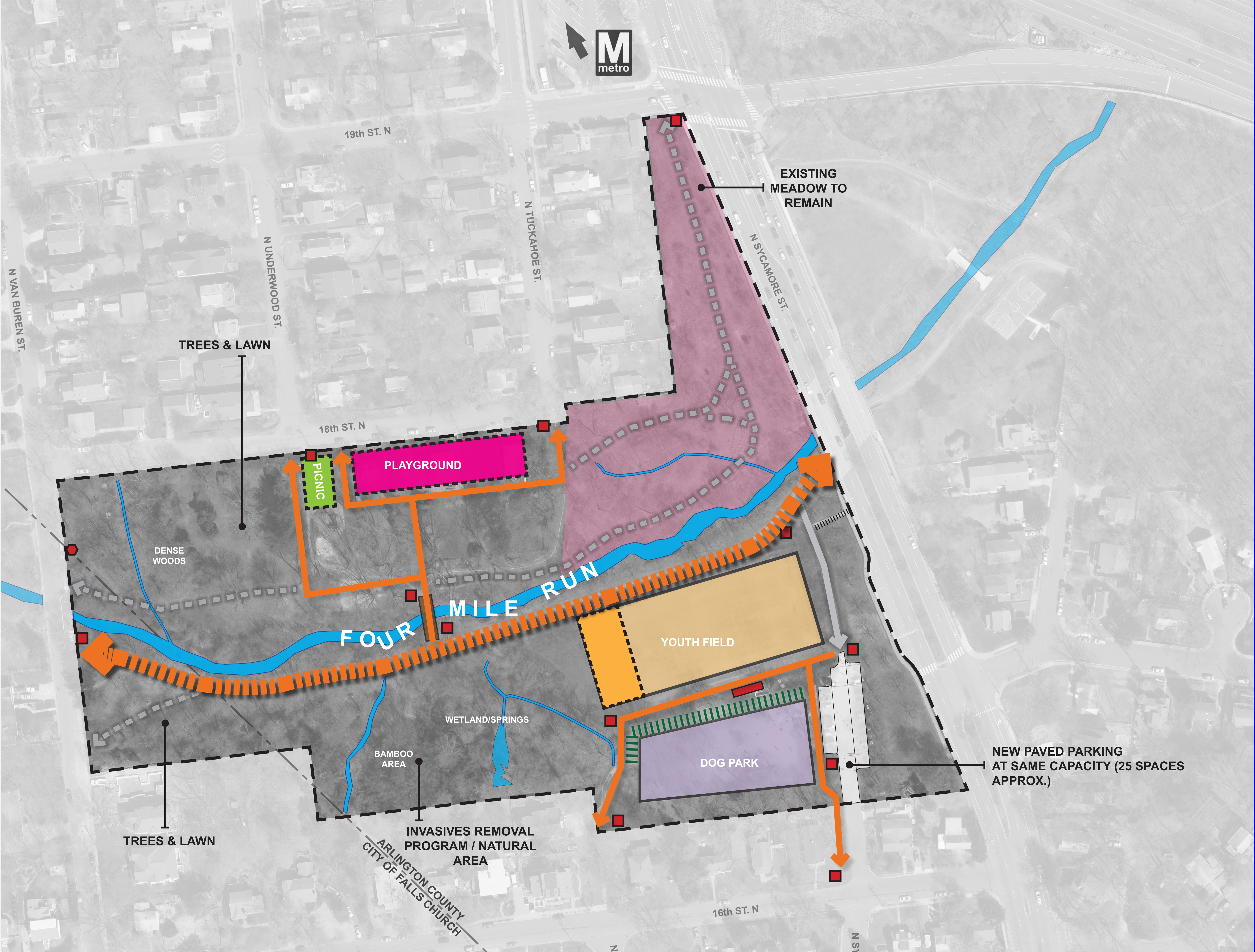


LEGEND

- PARK BOUNDARY
- BOUNDARY STONE (SW9)
- FURNISHINGS (SIGN / TRASH / ETC)
- BRIDGE
- STAIRS
- EXISTING PATH - PAVED
- EXISTING PATH - NATURAL SURFACE
- EXISTING MEADOW
- PROPOSED YOUTH FIELD EXPANSION
- PROPOSED PLAYGROUND LOCATION
- PROPOSED RENOVATED PICNIC
- 12' -14' RESURFACED MULTI-USE TRAIL (FOUR MILE RUN + W&OD)
- PROPOSED 6'-8' PAVED PATH
- PROPOSED VEGETATION SCREENING



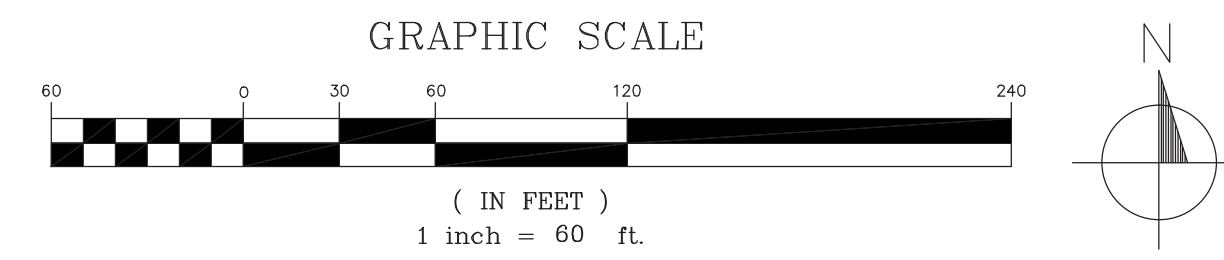
BENJAMIN BANNEKER PARK

CONCEPT SCHEME 'A' (CAPITAL IMPROVEMENTS AMENITIES)

LEGEND

- PARK BOUNDARY
- BOUNDARY STONE (SW9)
- FURNISHINGS (SIGN / TRASH / ETC)
- BRIDGE
- STAIRS
- EXISTING PATH - PAVED
- EXISTING PATH - NATURAL SURFACE
- EXISTING MEADOW
- PROPOSED YOUTH FIELD EXPANSION
- PROPOSED PLAYGROUND LOCATION
- PROPOSED RENOVATED PICNIC
- 12' RESURFACED MULTI-USE TRAIL (FOUR MILE RUN + W&OD)
- PROPOSED 6'-8' PAVED TRAIL
- PROPOSED VEGETATION SCREENING
- FUTURE DES IMPROVEMENTS* (ADA SIDEWALK / CROSSWALK)
- PROPOSED TRAIL*
- ENHANCED RIPARIAN EDGE*
- PROPOSED RIPARIAN MEADOW*

* SUBJECT TO FUTURE STUDY & FUNDING

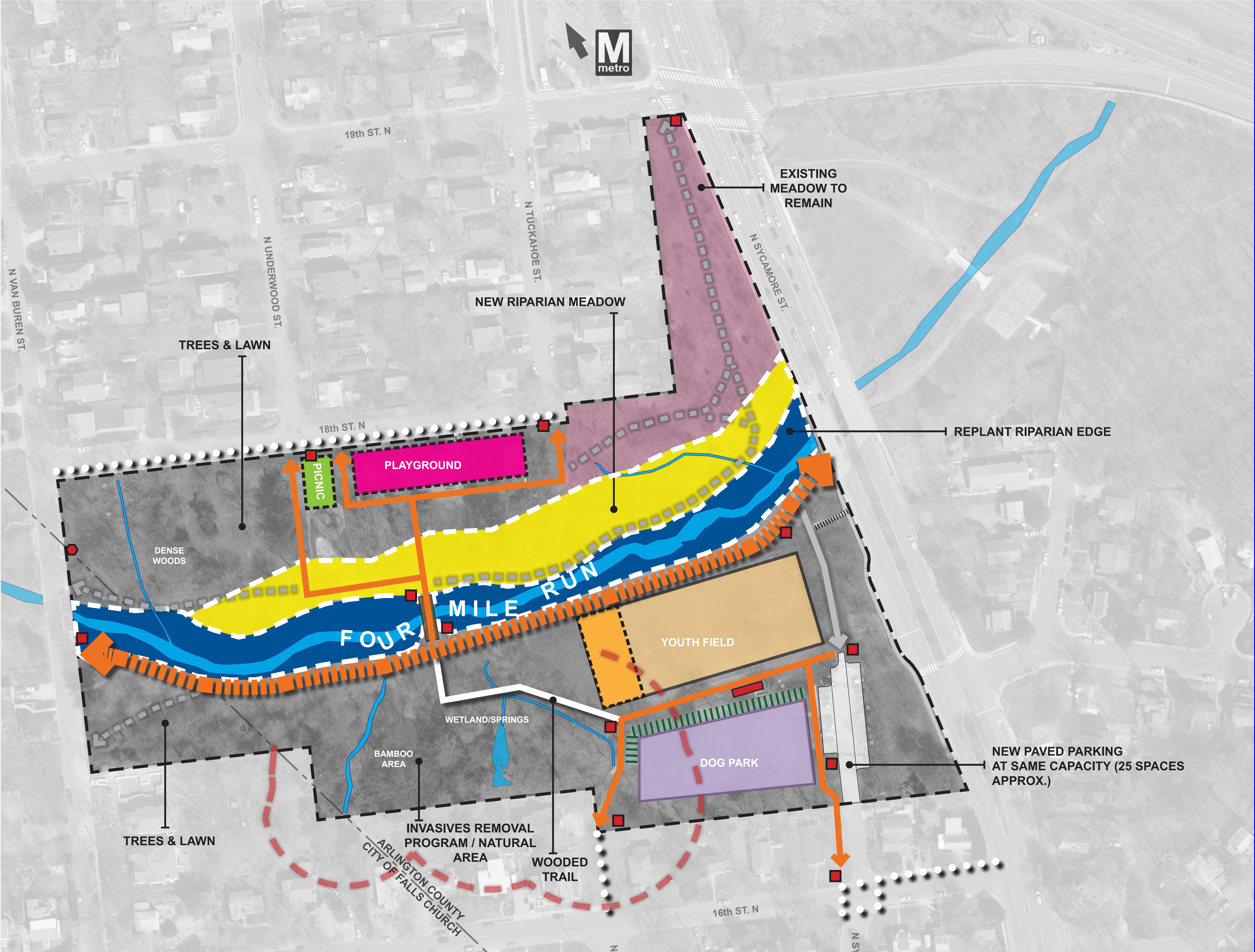


BENJAMIN BANNEKER PARK
CONCEPT SCHEME 'A' (FUTURE PARK PHASE)

LEGEND

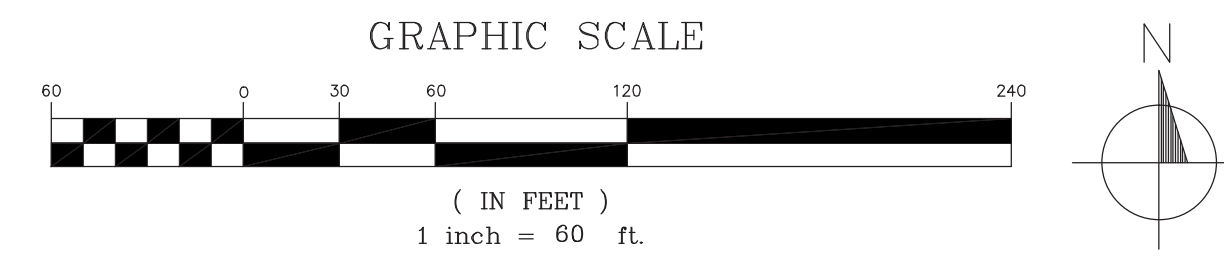
- PARK BOUNDARY
- BOUNDARY STONE (SW9)
- FURNISHINGS (SIGN / TRASH / ETC)
- BRIDGE
- STAIRS
- EXISTING PATH - PAVED
- EXISTING PATH - NATURAL SURFACE
- EXISTING MEADOW
- PROPOSED YOUTH FIELD EXPANSION
- PROPOSED PLAYGROUND LOCATION
- PROPOSED RENOVATED PICNIC
- 12' RESURFACED MULTI-USE TRAIL (FOUR MILE RUN + W&OD)
- PROPOSED 6'-8' PAVED TRAIL
- PROPOSED VEGETATION SCREENING
- FUTURE DES IMPROVEMENTS* (ADA SIDEWALK / CROSSWALK)
- PROPOSED TRAIL*
- ENHANCED RIPARIAN EDGE*
- PROPOSED RIPARIAN MEADOW*

* SUBJECT TO FUTURE STUDY & FUNDING



BENJAMIN BANNEKER PARK

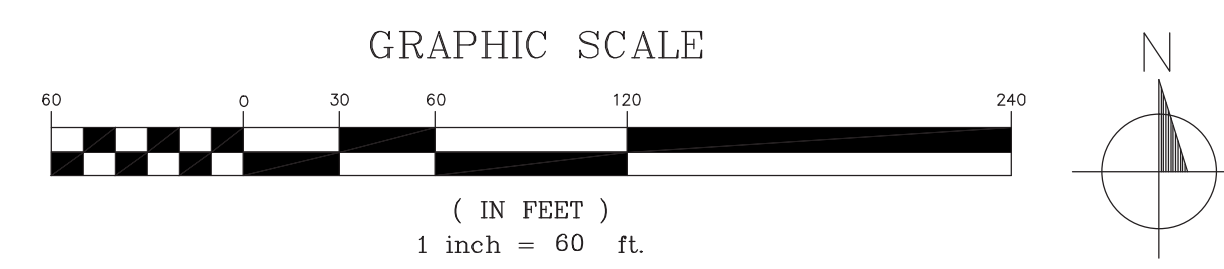
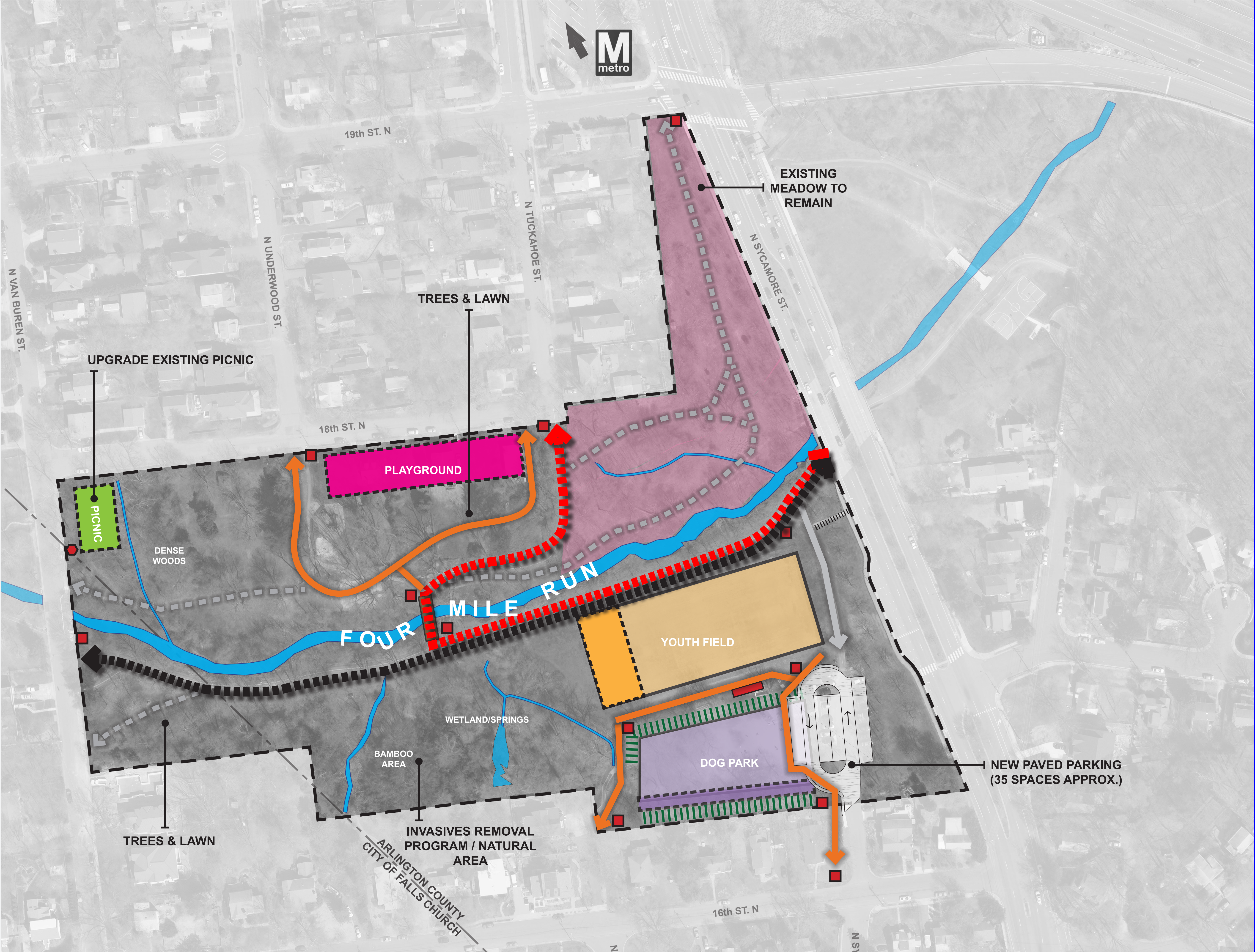
CONCEPT SCHEME 'A' (FRAMEWORK PLAN - COMBINED SCOPE)



LEGEND

- PARK BOUNDARY
- BOUNDARY STONE (SW9)
- FURNISHINGS (SIGN / TRASH / ETC)
- BRIDGE
- STAIRS
- EXISTING PATH - PAVED
- EXISTING PATH - NATURAL SURFACE
- EXISTING MEADOW
- PROPOSED YOUTH FIELD EXPANSION
- PROPOSED PLAYGROUND LOCATION
- PROPOSED RENOVATED PICNIC
- DOG PARK EXPANSION
- PROPOSED 6'-8' PAVED PATH
- PROPOSED VEGETATION SCREENING
- 10' RESURFACED MULTI-USE TRAIL

W&OD
FOUR MILE
RUN



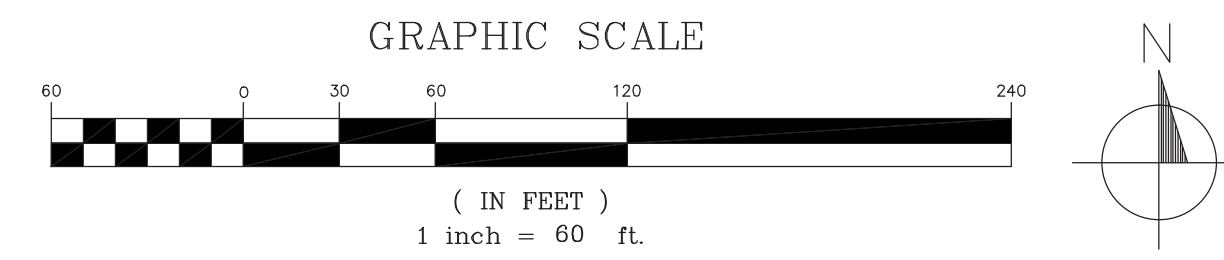
BENJAMIN BANNEKER PARK

CONCEPT SCHEME 'B' (CAPITAL IMPROVEMENTS AMENITIES)

LEGEND

- PARK BOUNDARY
- BOUNDARY STONE (SW9)
- FURNISHINGS (SIGN / TRASH / ETC)
- BRIDGE
- STAIRS
- EXISTING PATH - PAVED
- EXISTING PATH - NATURAL SURFACE
- EXISTING MEADOW
- PROPOSED YOUTH FIELD EXPANSION
- DOG PARK EXPANSION
- PROPOSED PLAYGROUND LOCATION
- PROPOSED RENOVATED PICNIC
- PROPOSED 6'-8' PAVED TRAIL
- PROPOSED VEGETATION SCREENING
- W&OD 10' RESURFACED MULTI-USE TRAIL
- FUTURE DES IMPROVEMENTS* (ADA SIDEWALK / CROSSWALK)
- PROPOSED TRAIL*
- ENHANCED RIPARIAN EDGE*
- PROPOSED RIPARIAN MEADOW*

* SUBJECT TO FUTURE STUDY & FUNDING



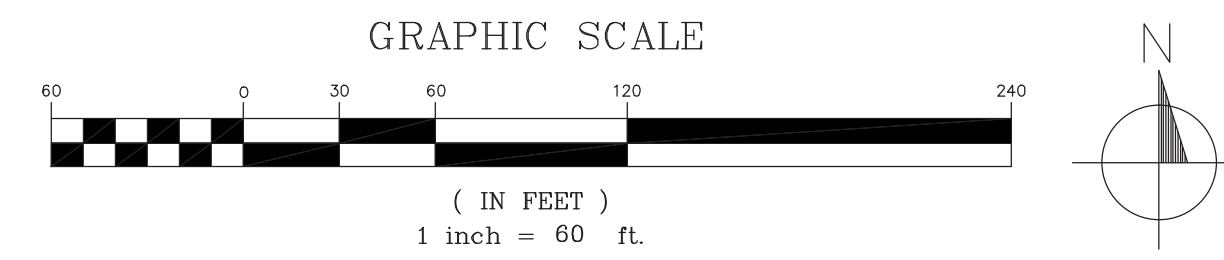
BENJAMIN BANNEKER PARK

CONCEPT SCHEME 'B-1' (FUTURE PARK PHASE)

LEGEND

- PARK BOUNDARY
- BOUNDARY STONE (SW9)
- FURNISHINGS (SIGN / TRASH / ETC)
- BRIDGE
- STAIRS
- EXISTING PATH - PAVED
- EXISTING PATH - NATURAL SURFACE
- EXISTING MEADOW
- PROPOSED YOUTH FIELD EXPANSION
- DOG PARK EXPANSION
- PROPOSED PLAYGROUND LOCATION
- PROPOSED RENOVATED PICNIC
- PROPOSED 6'-8' PAVED TRAIL
- PROPOSED VEGETATION SCREENING
- W&OD 10' RESURFACED MULTI-USE TRAIL
- FUTURE DES IMPROVEMENTS* (ADA SIDEWALK / CROSSWALK)
- PROPOSED TRAIL*
- ENHANCED RIPARIAN EDGE*
- PROPOSED RIPARIAN MEADOW*

* SUBJECT TO FUTURE STUDY & FUNDING



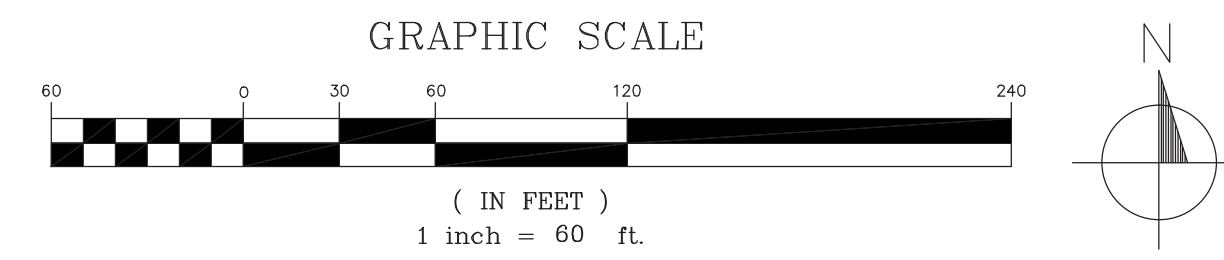
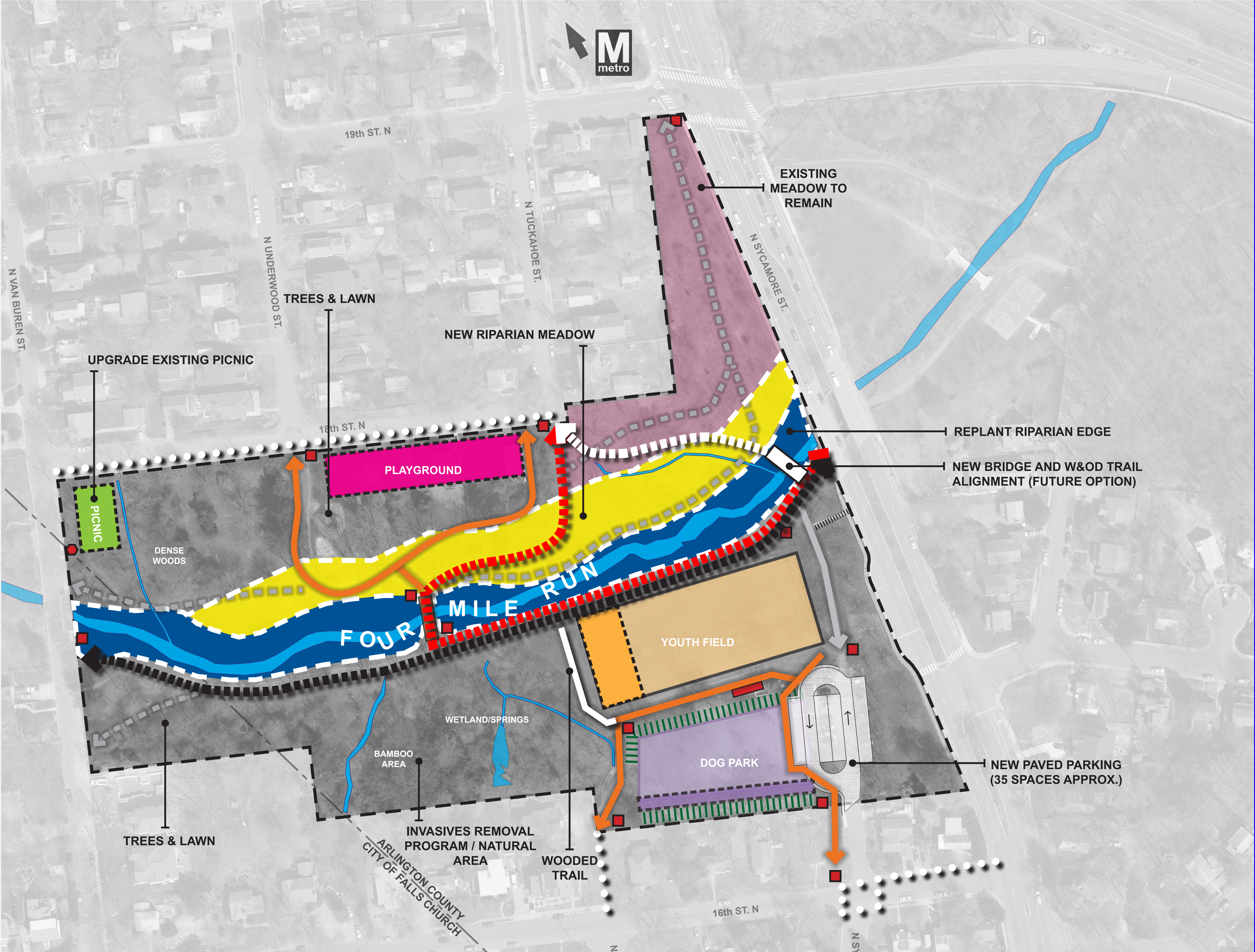
BENJAMIN BANNEKER PARK

CONCEPT SCHEME 'B-2' (FUTURE PARK PHASE)

LEGEND

- PARK BOUNDARY
- BOUNDARY STONE (SW9)
- FURNISHINGS (SIGN / TRASH / ETC)
- BRIDGE
- STAIRS
- EXISTING PATH - PAVED
- EXISTING PATH - NATURAL SURFACE
- EXISTING MEADOW
- PROPOSED YOUTH FIELD EXPANSION
- DOG PARK EXPANSION
- PROPOSED PLAYGROUND LOCATION
- PROPOSED RENOVATED PICNIC
- PROPOSED 6'-8' PAVED TRAIL
- PROPOSED VEGETATION SCREENING
- W&OD 10' RESURFACED MULTI-USE TRAIL
- FUTURE DES IMPROVEMENTS* (ADA SIDEWALK / CROSSWALK)
- PROPOSED TRAIL*
- ENHANCED RIPARIAN EDGE*
- PROPOSED RIPARIAN MEADOW*

* SUBJECT TO FUTURE STUDY & FUNDING

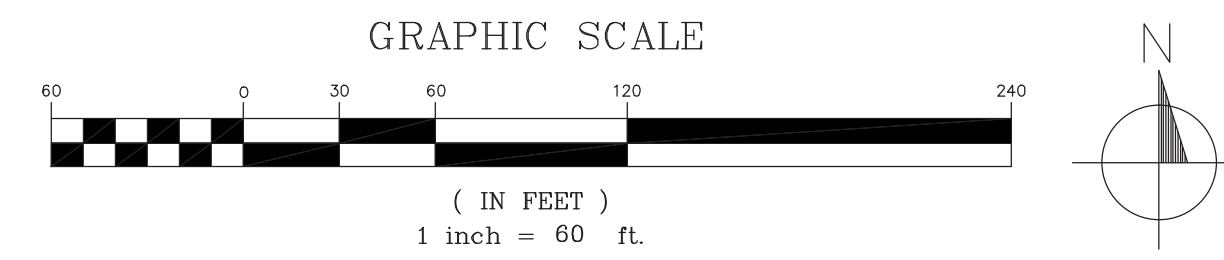
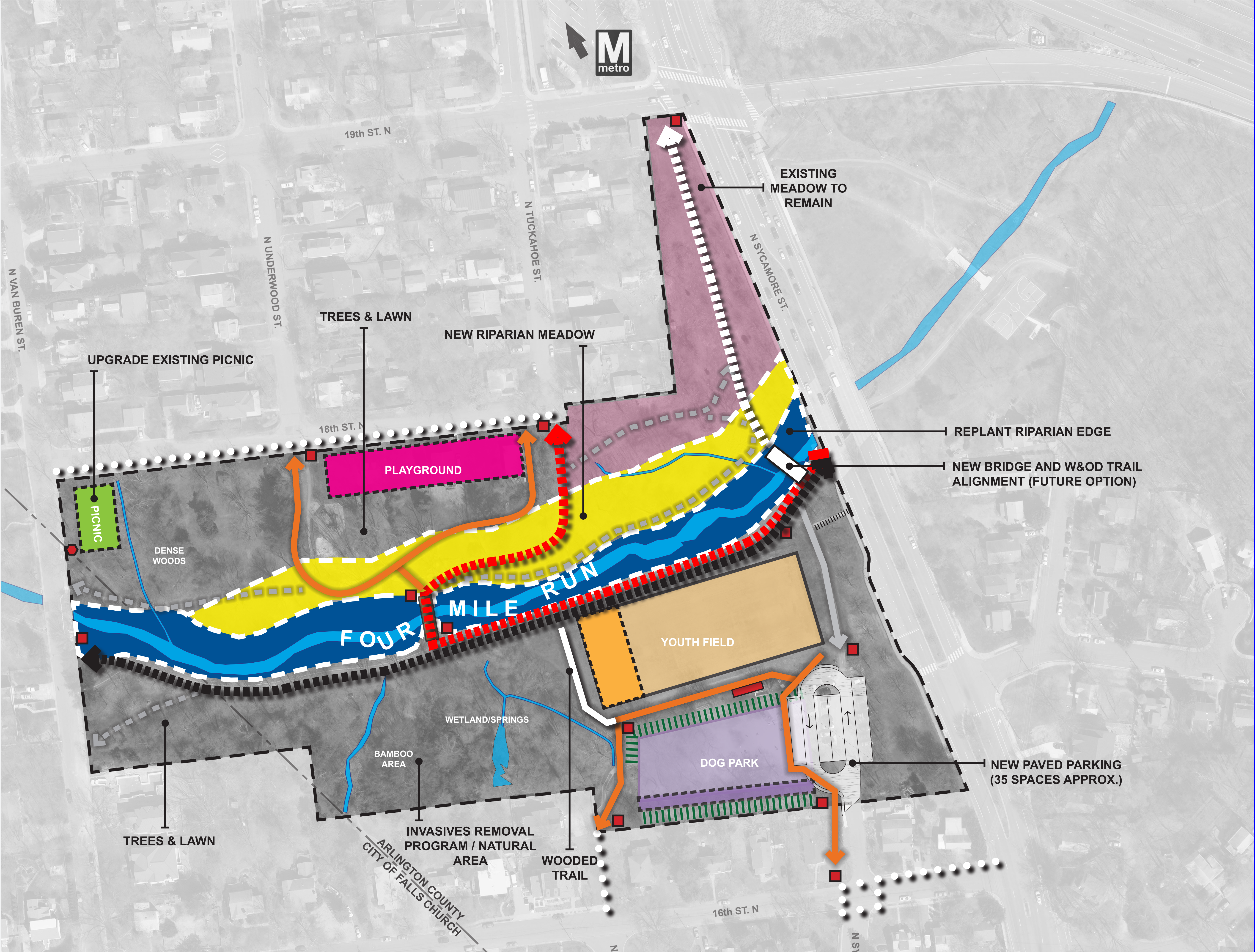


BENJAMIN BANNEKER PARK
CONCEPT SCHEME 'B-1' (FRAMEWORK PLAN - COMBINED SCOPE)

LEGEND

- PARK BOUNDARY
- BOUNDARY STONE (SW9)
- FURNISHINGS (SIGN / TRASH / ETC)
- BRIDGE
- STAIRS
- EXISTING PATH - PAVED
- EXISTING PATH - NATURAL SURFACE
- EXISTING MEADOW
- PROPOSED YOUTH FIELD EXPANSION
- DOG PARK EXPANSION
- PROPOSED PLAYGROUND LOCATION
- PROPOSED RENOVATED PICNIC
- PROPOSED 6'-8' PAVED TRAIL
- PROPOSED VEGETATION SCREENING
- W&OD 10' RESURFACED MULTI-USE TRAIL
- FUTURE DES IMPROVEMENTS* (ADA SIDEWALK / CROSSWALK)
- PROPOSED TRAIL*
- ENHANCED RIPARIAN EDGE*
- PROPOSED RIPARIAN MEADOW*

* SUBJECT TO FUTURE STUDY & FUNDING

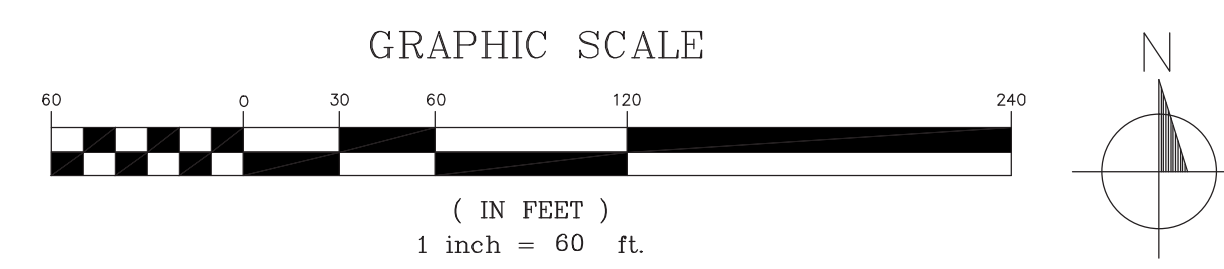
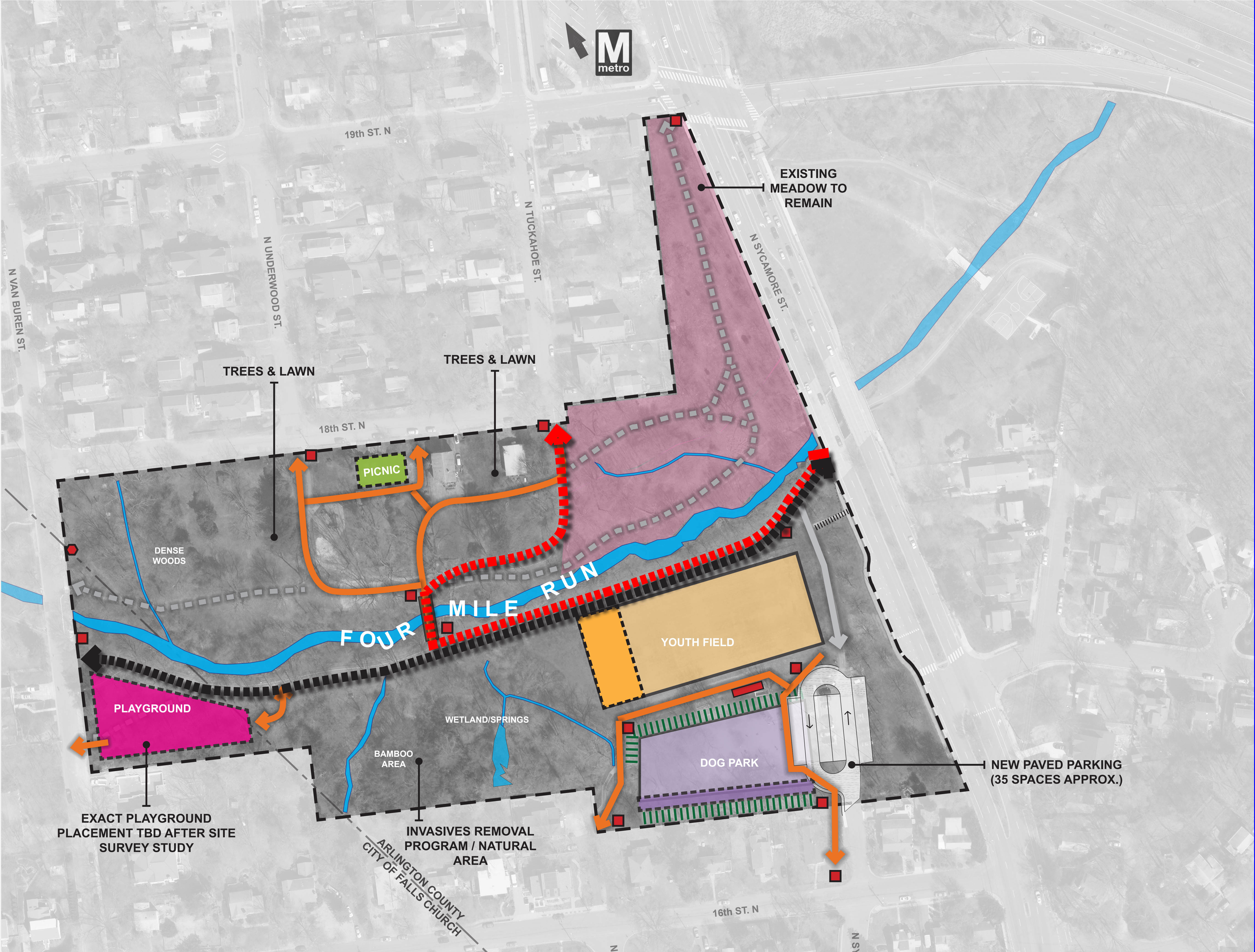


BENJAMIN BANNEKER PARK
CONCEPT SCHEME 'B-2' (FRAMEWORK PLAN - COMBINED SCOPE)

LEGEND

- PARK BOUNDARY
- BOUNDARY STONE (SW9)
- FURNISHINGS (SIGN / TRASH / ETC)
- BRIDGE
- STAIRS
- EXISTING PATH - PAVED
- EXISTING PATH - NATURAL SURFACE
- EXISTING MEADOW
- PROPOSED YOUTH FIELD EXPANSION
- PROPOSED PLAYGROUND LOCATION
- PROPOSED RENOVATED PICNIC
- DOG PARK EXPANSION
- PROPOSED 6'-8' PAVED PATH
- PROPOSED VEGETATION SCREENING
- 10' RESURFACED MULTI-USE TRAIL

W&OD
FOUR MILE
RUN

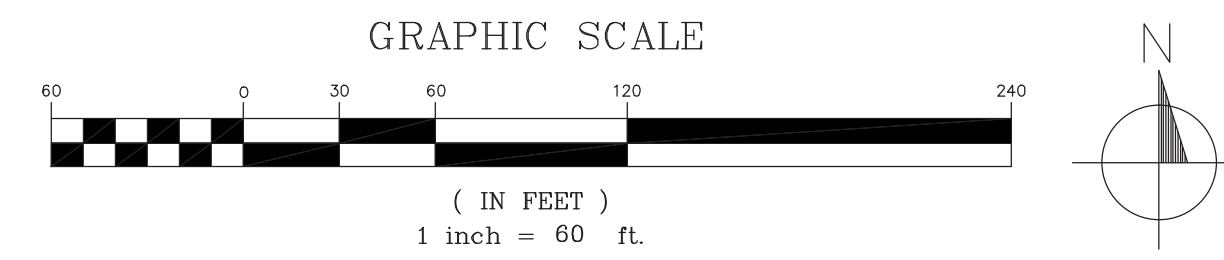


BENJAMIN BANNEKER PARK
CONCEPT SCHEME 'C' (CAPITAL IMPROVEMENTS AMENITIES)

LEGEND

- PARK BOUNDARY
- BOUNDARY STONE (SW9)
- FURNISHINGS (SIGN / TRASH / ETC)
- BRIDGE
- STAIRS
- EXISTING PATH - PAVED
- EXISTING PATH - NATURAL SURFACE
- EXISTING MEADOW
- PROPOSED YOUTH FIELD EXPANSION
- DOG PARK EXPANSION
- PROPOSED PLAYGROUND LOCATION
- PROPOSED RENOVATED PICNIC
- PROPOSED 6'-8' PAVED TRAIL
- PROPOSED VEGETATION SCREENING
- 10' RESURFACED MULTI-USE TRAIL
- FUTURE DES IMPROVEMENTS* (ADA SIDEWALK / CROSSWALK)
- PROPOSED TRAIL*
- ENHANCED RIPARIAN EDGE*
- PROPOSED RIPARIAN MEADOW*

* SUBJECT TO FUTURE STUDY & FUNDING



BENJAMIN BANNEKER PARK

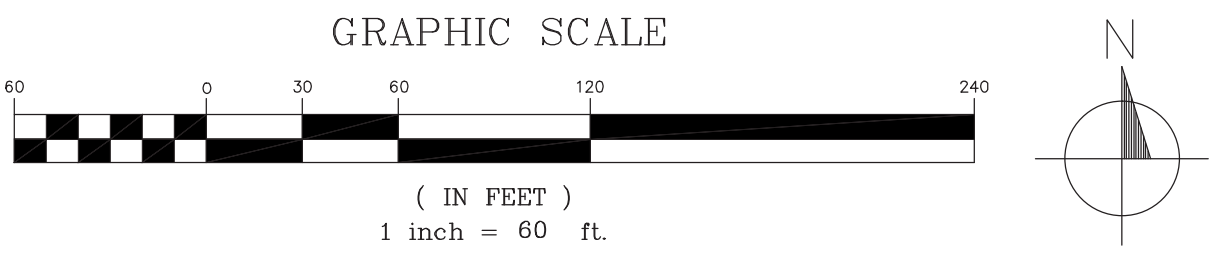
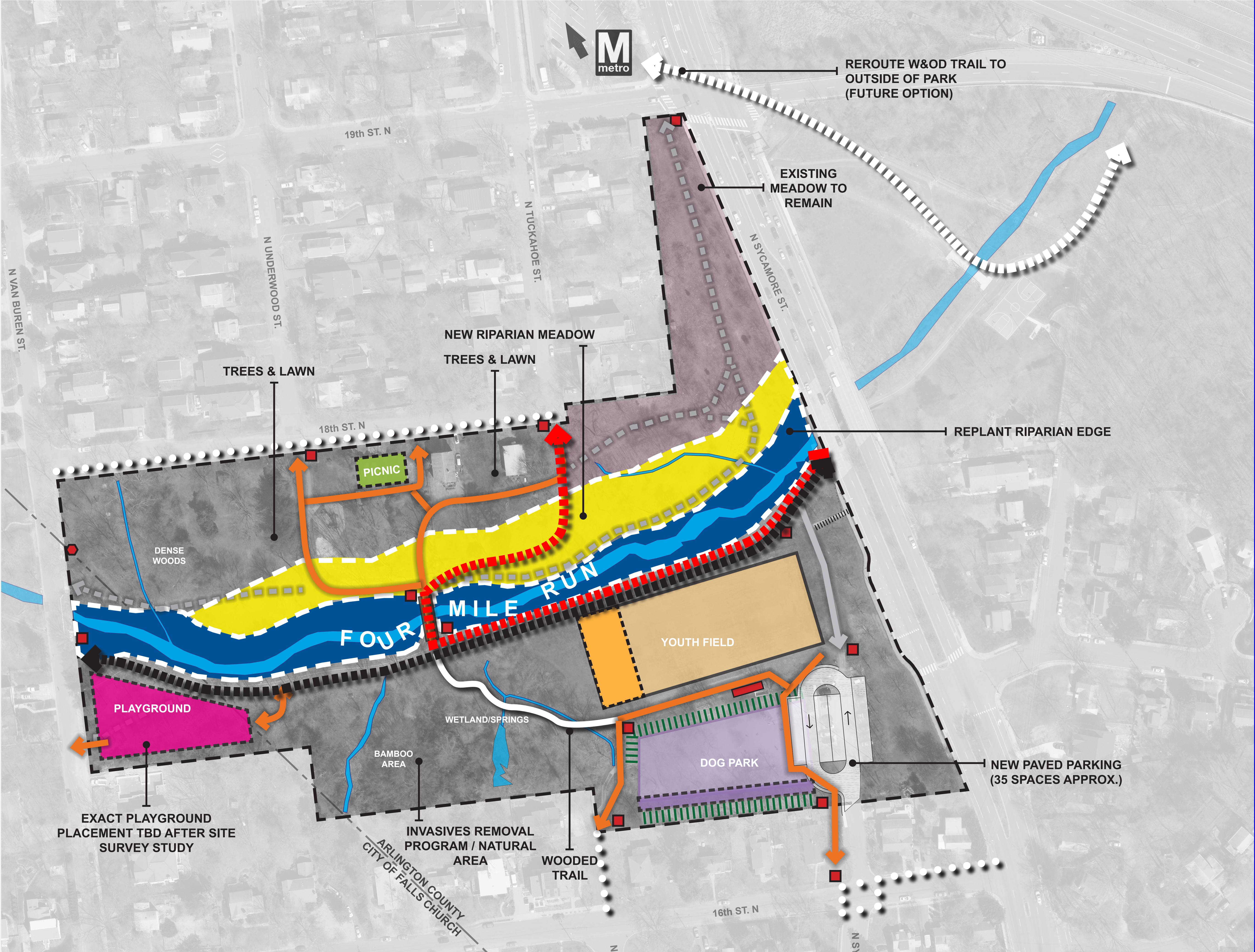
CONCEPT SCHEME 'C' (FUTURE PARK PHASE)



LEGEND

- PARK BOUNDARY
- BOUNDARY STONE (SW9)
- FURNISHINGS (SIGN / TRASH / ETC)
- BRIDGE
- STAIRS
- EXISTING PATH - PAVED
- EXISTING PATH - NATURAL SURFACE
- EXISTING MEADOW
- PROPOSED YOUTH FIELD EXPANSION
- DOG PARK EXPANSION
- PROPOSED PLAYGROUND LOCATION
- PROPOSED RENOVATED PICNIC
- PROPOSED 6'-8' PAVED TRAIL
- PROPOSED VEGETATION SCREENING
- W&OD FOUR MILE RUN 10' RESURFACED MULTI-USE TRAIL
- FUTURE DES IMPROVEMENTS* (ADA SIDEWALK / CROSSWALK)
- PROPOSED TRAIL*
- ENHANCED RIPARIAN EDGE*
- PROPOSED RIPARIAN MEADOW*

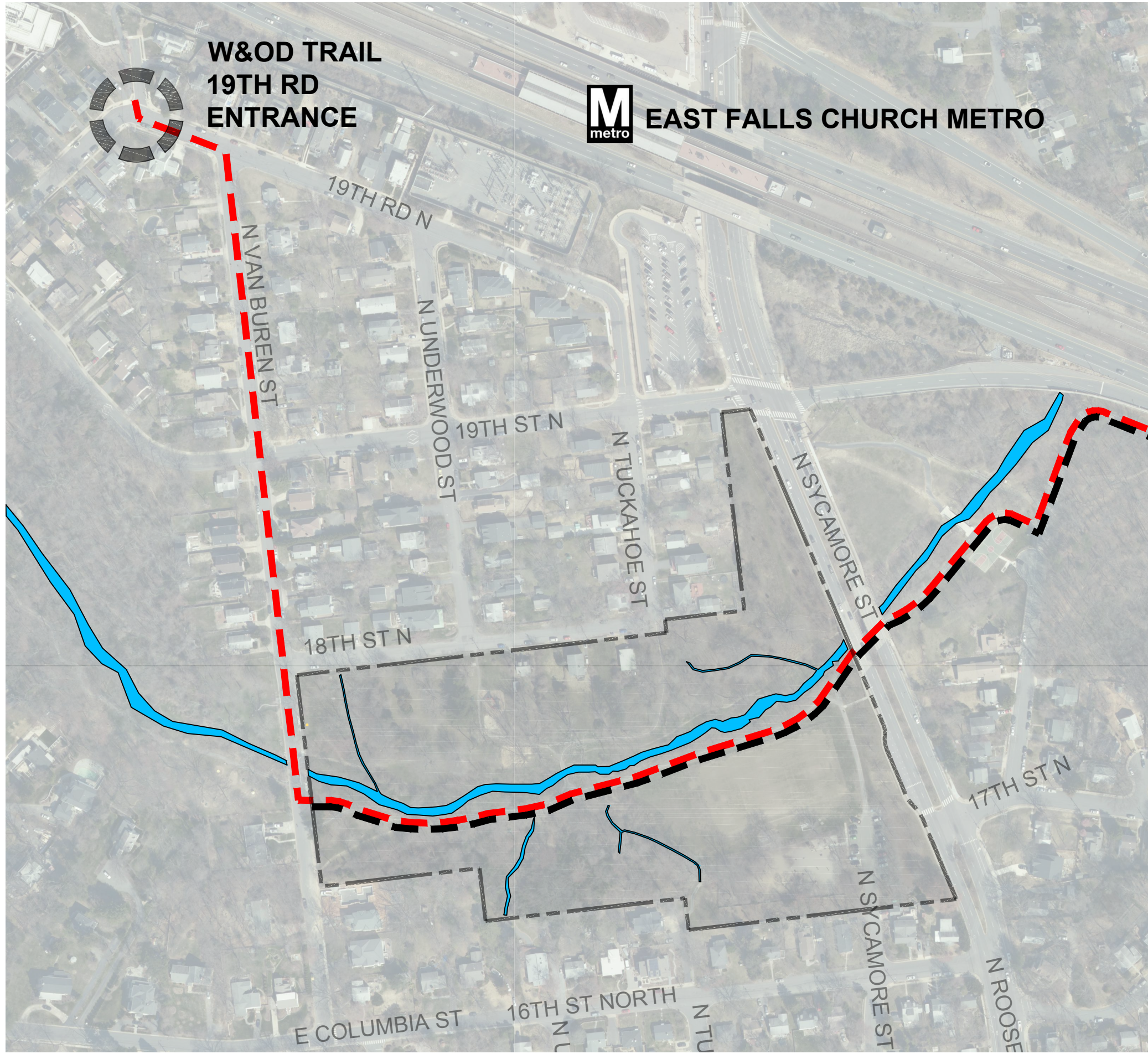
* SUBJECT TO FUTURE STUDY & FUNDING



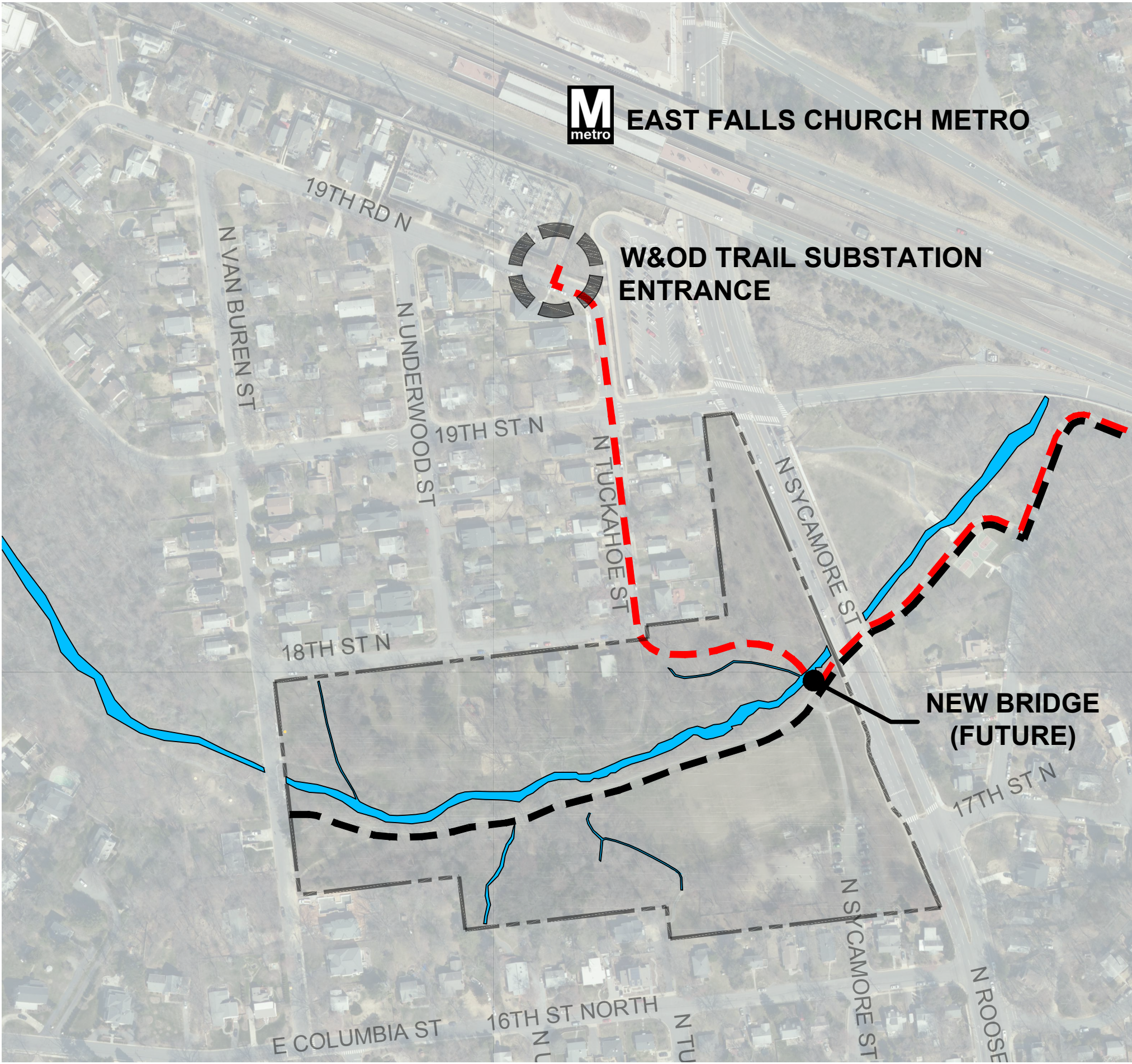
BENJAMIN BANNEKER PARK

CONCEPT SCHEME 'C' (FRAMEWORK PLAN - COMBINED SCOPE)

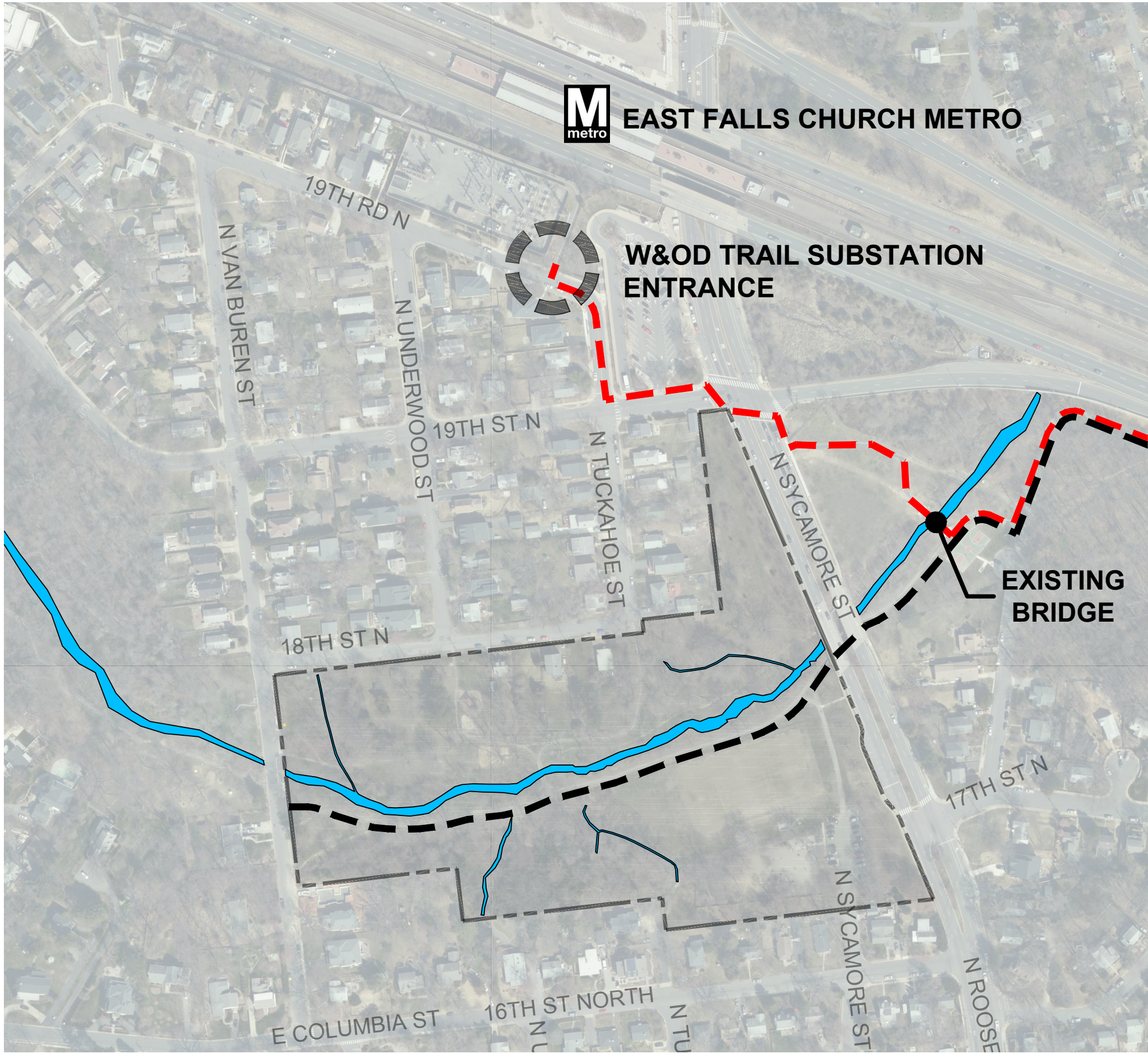
CONCEPT A



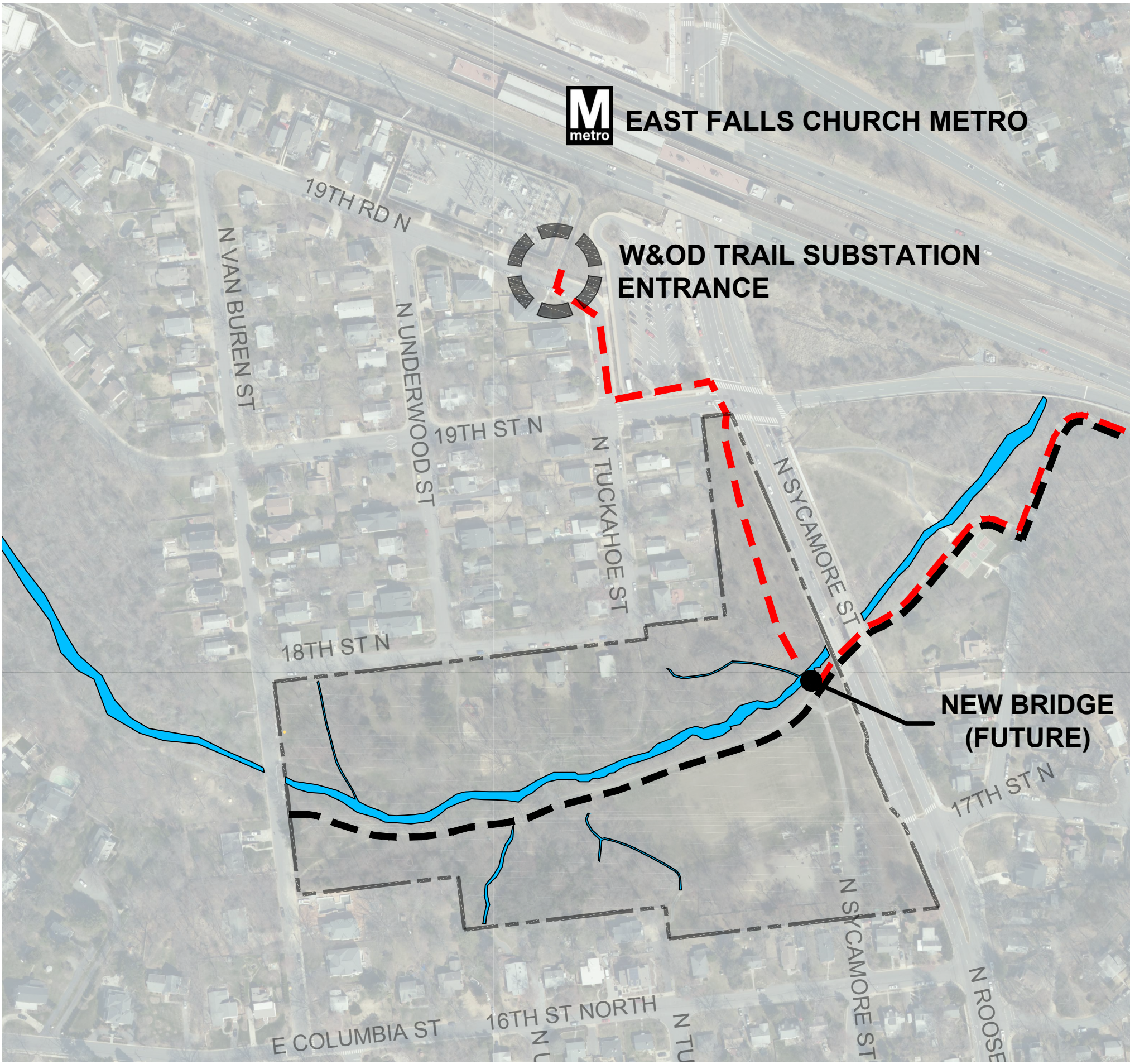
CONCEPT B-1



CONCEPT C

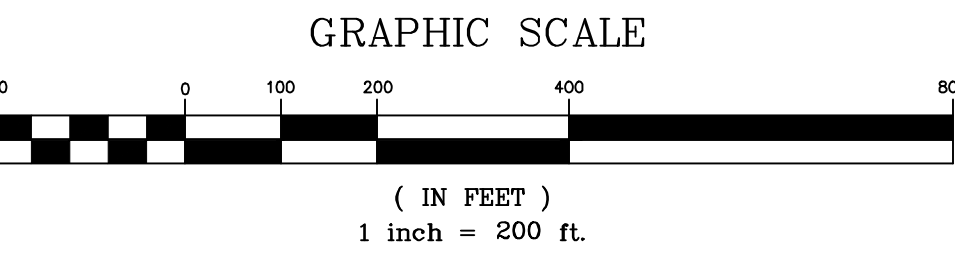


CONCEPT B-2



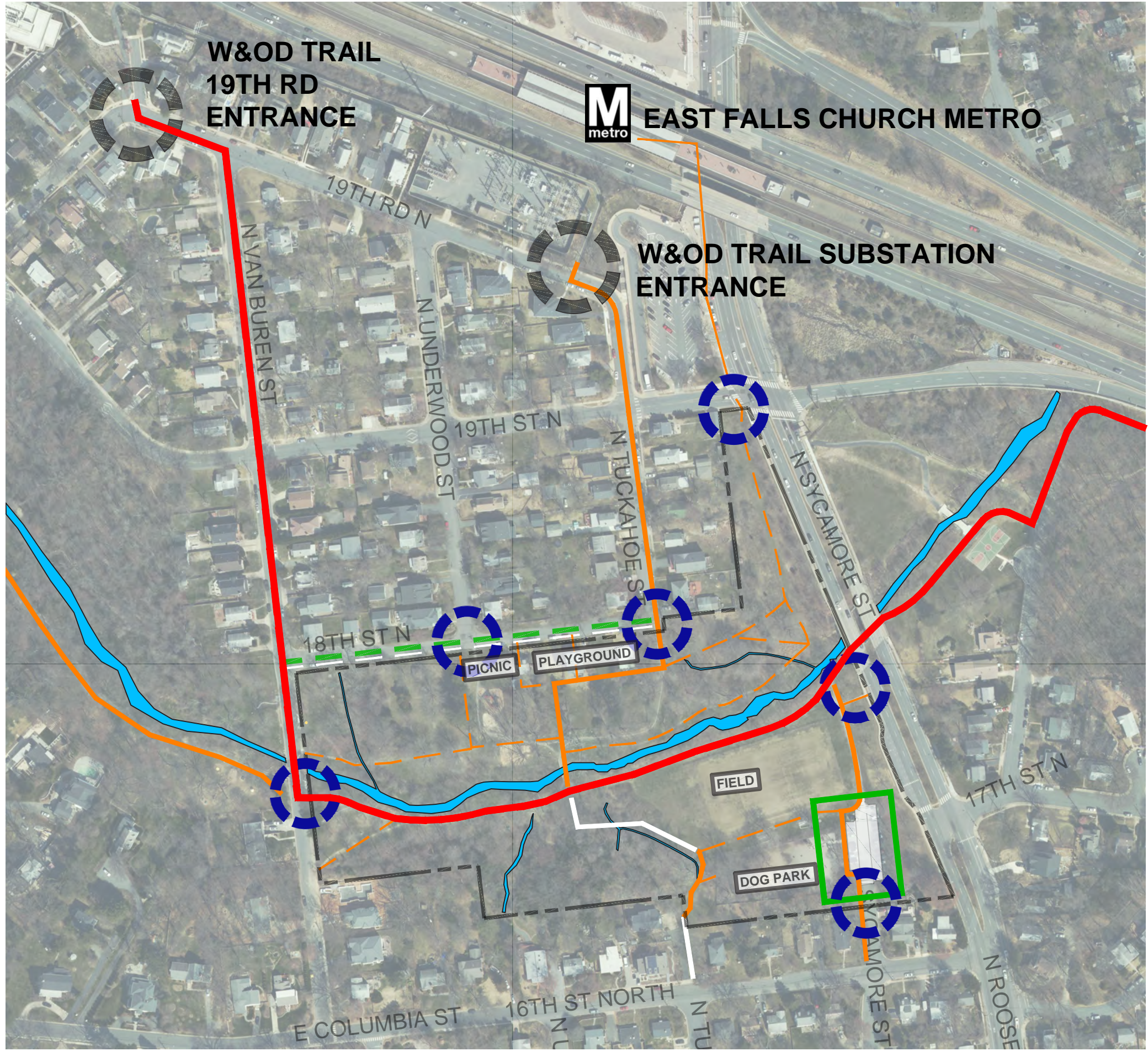
LEGEND

- FOUR MILE RUN TRAIL
- W&OD TRAIL
- PARK LIMITS
- STREAM

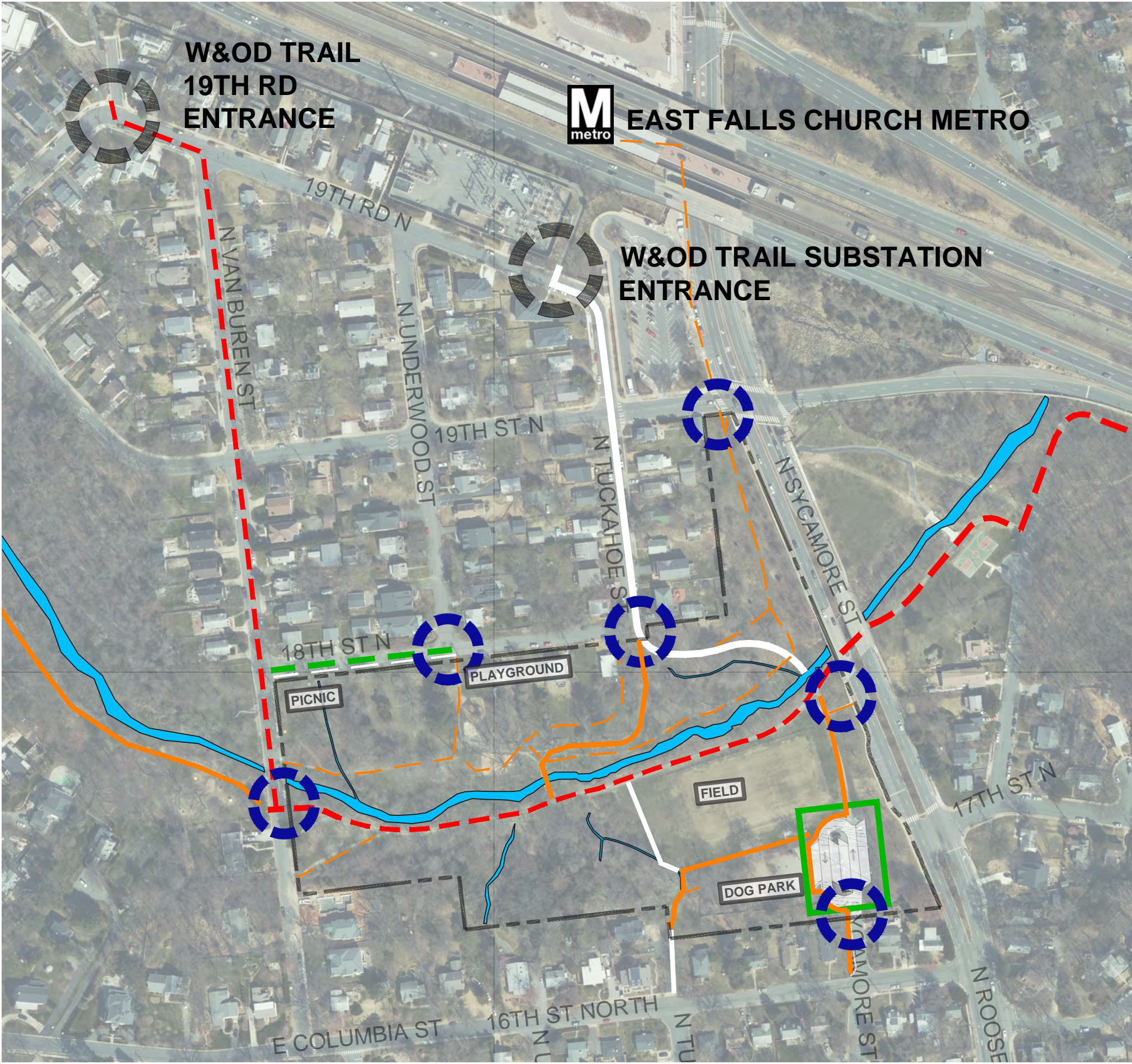


BANNEKER PARK CIRCULATION COMPARISON W&OD TRAIL AND FOUR MILE RUN TRAIL

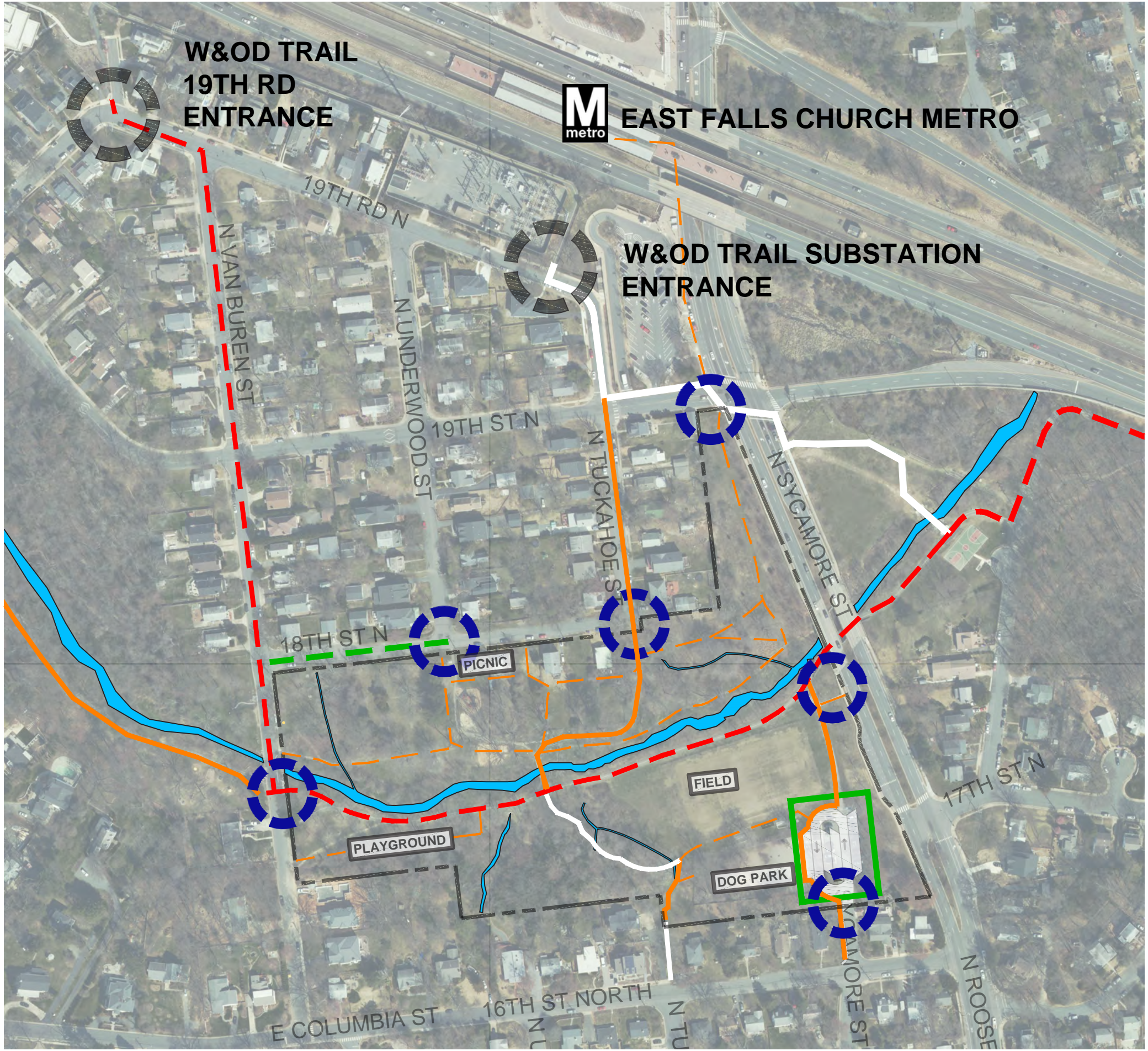
CONCEPT A



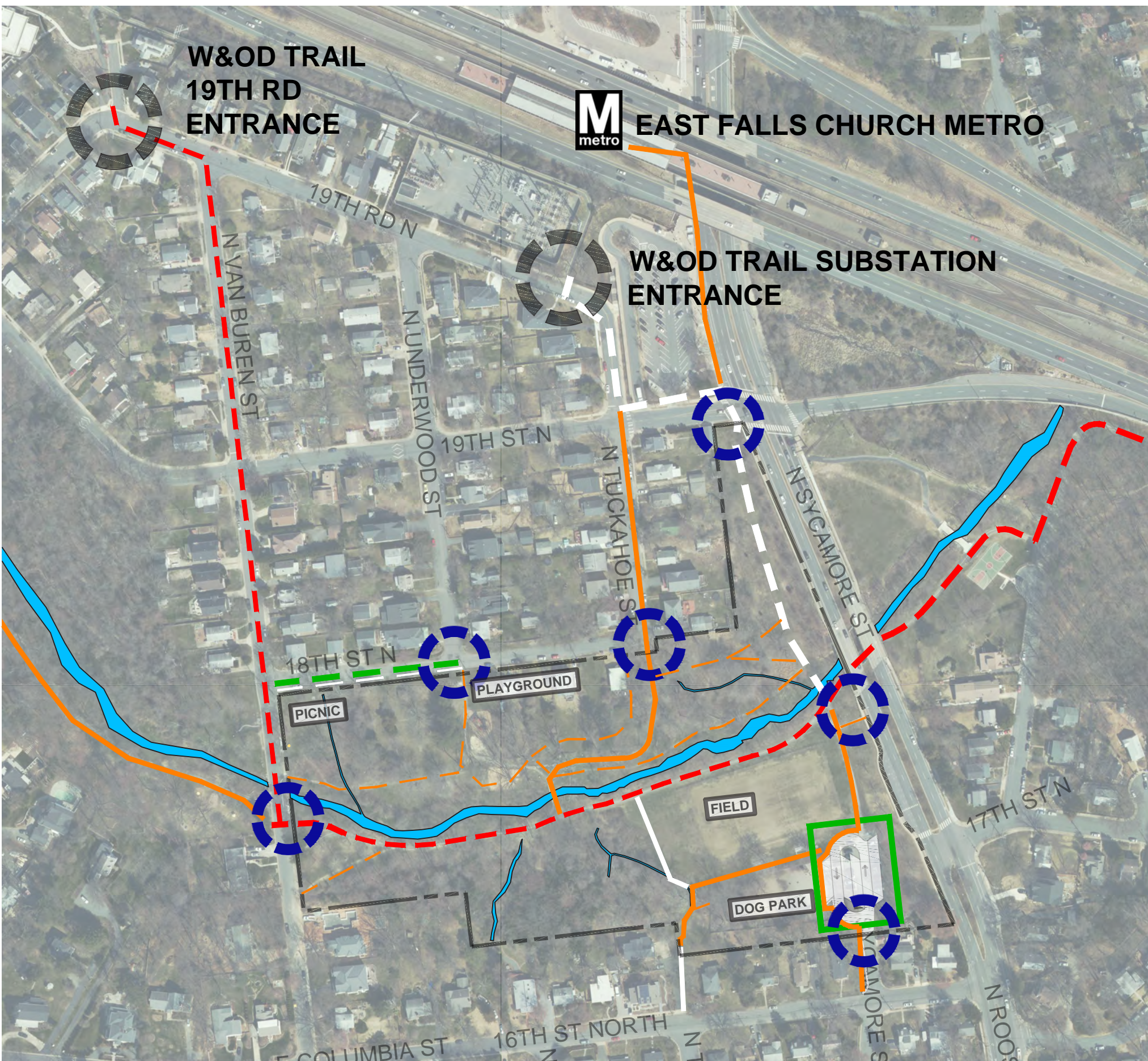
CONCEPT B-1



CONCEPT C



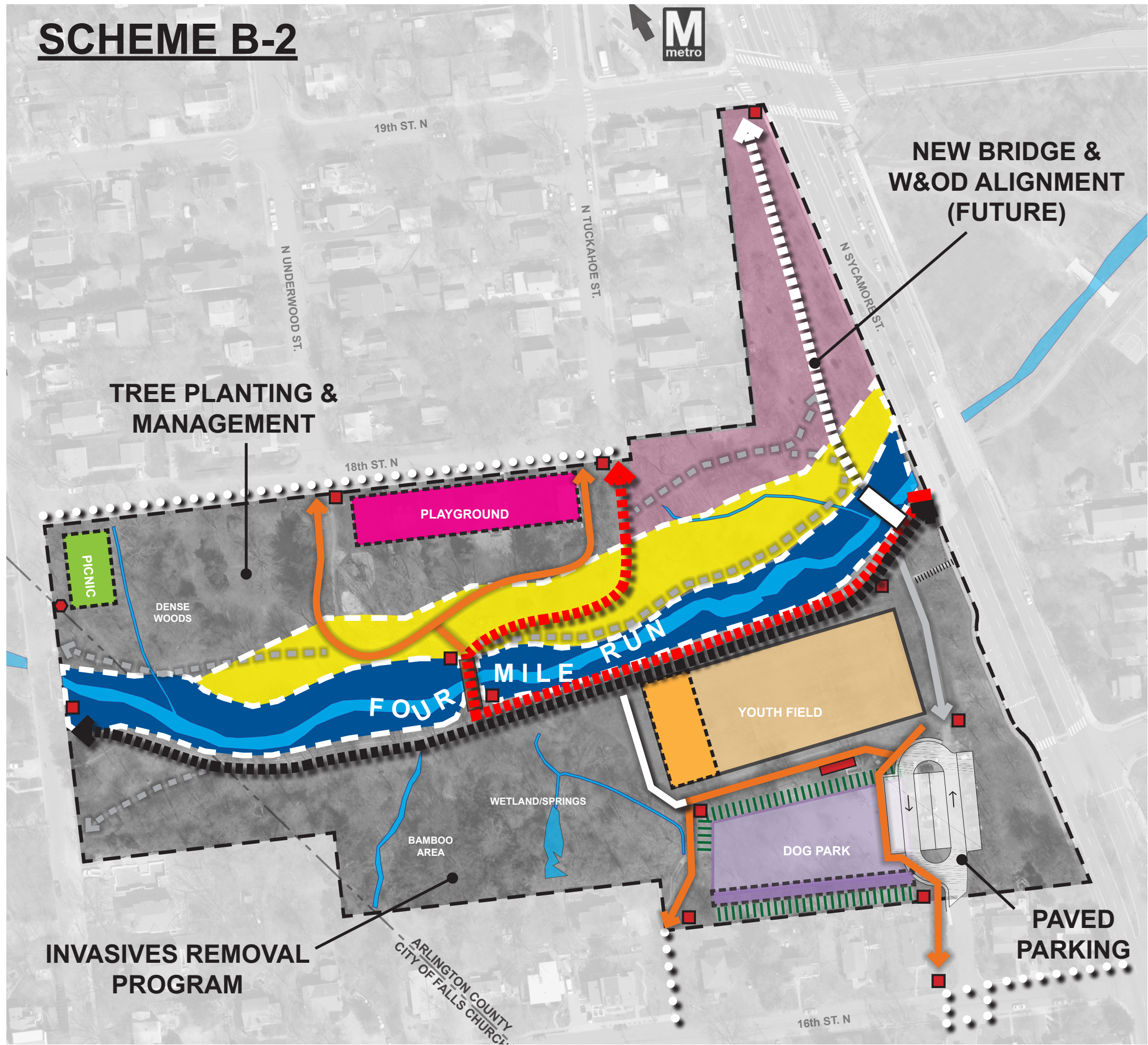
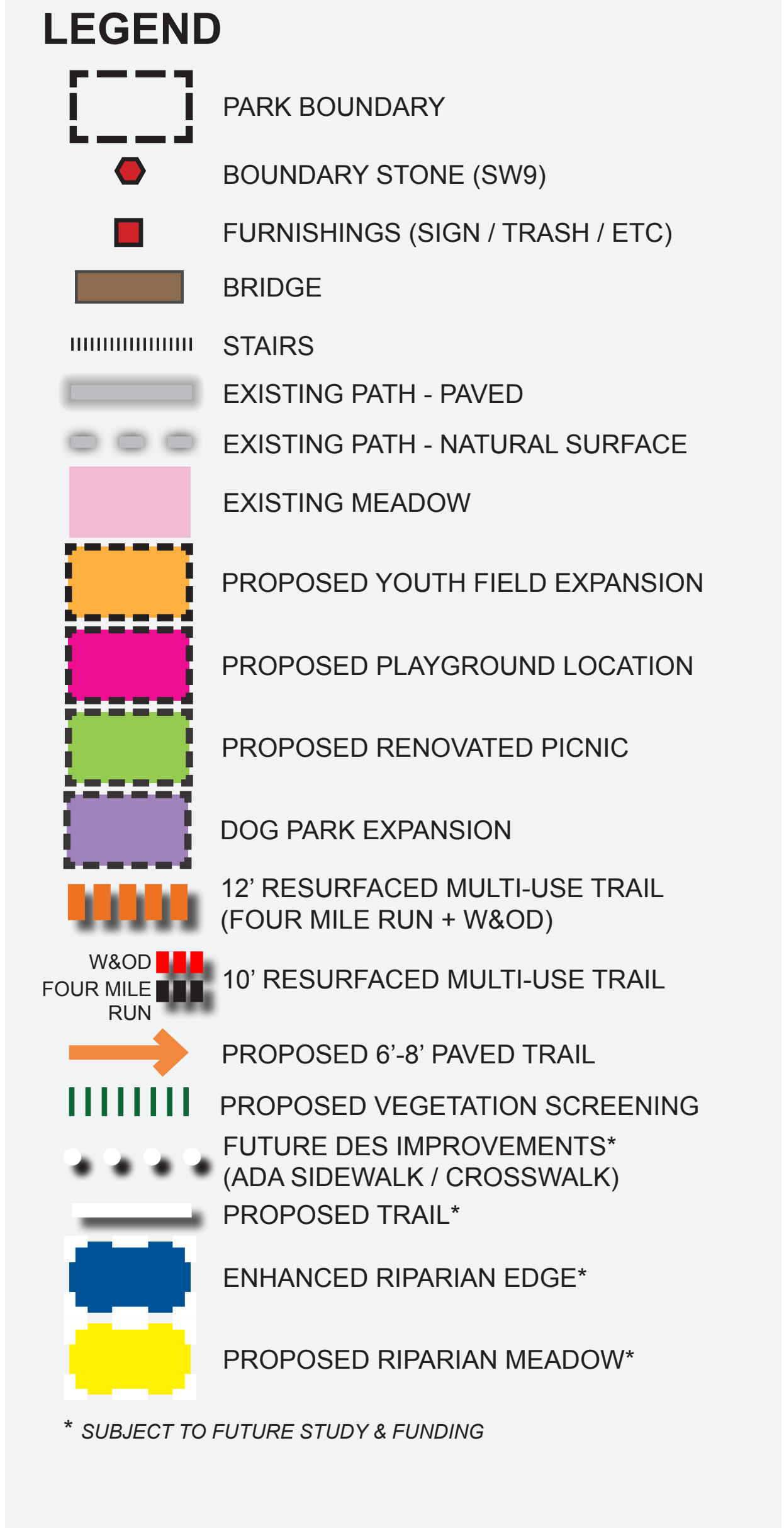
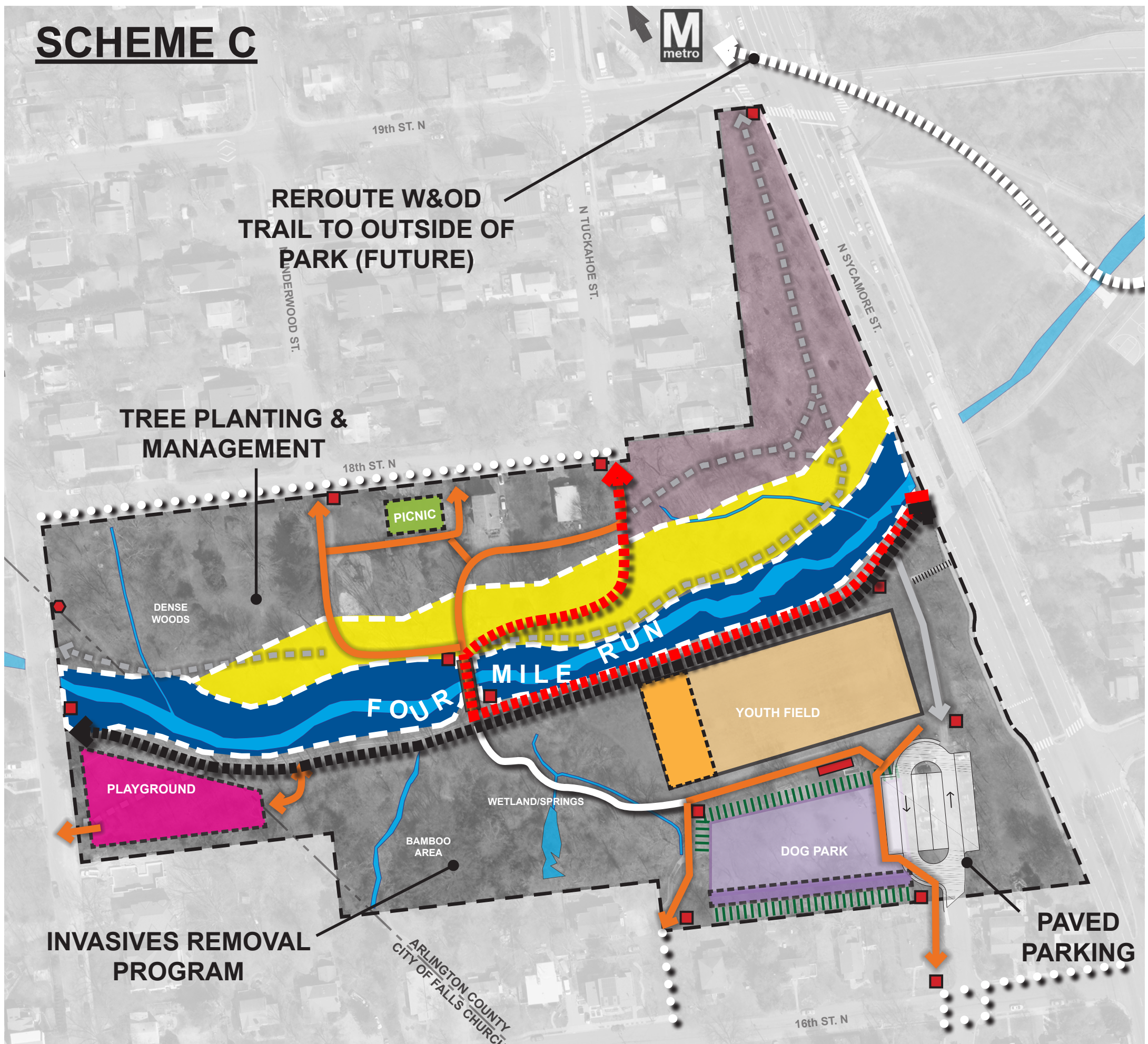
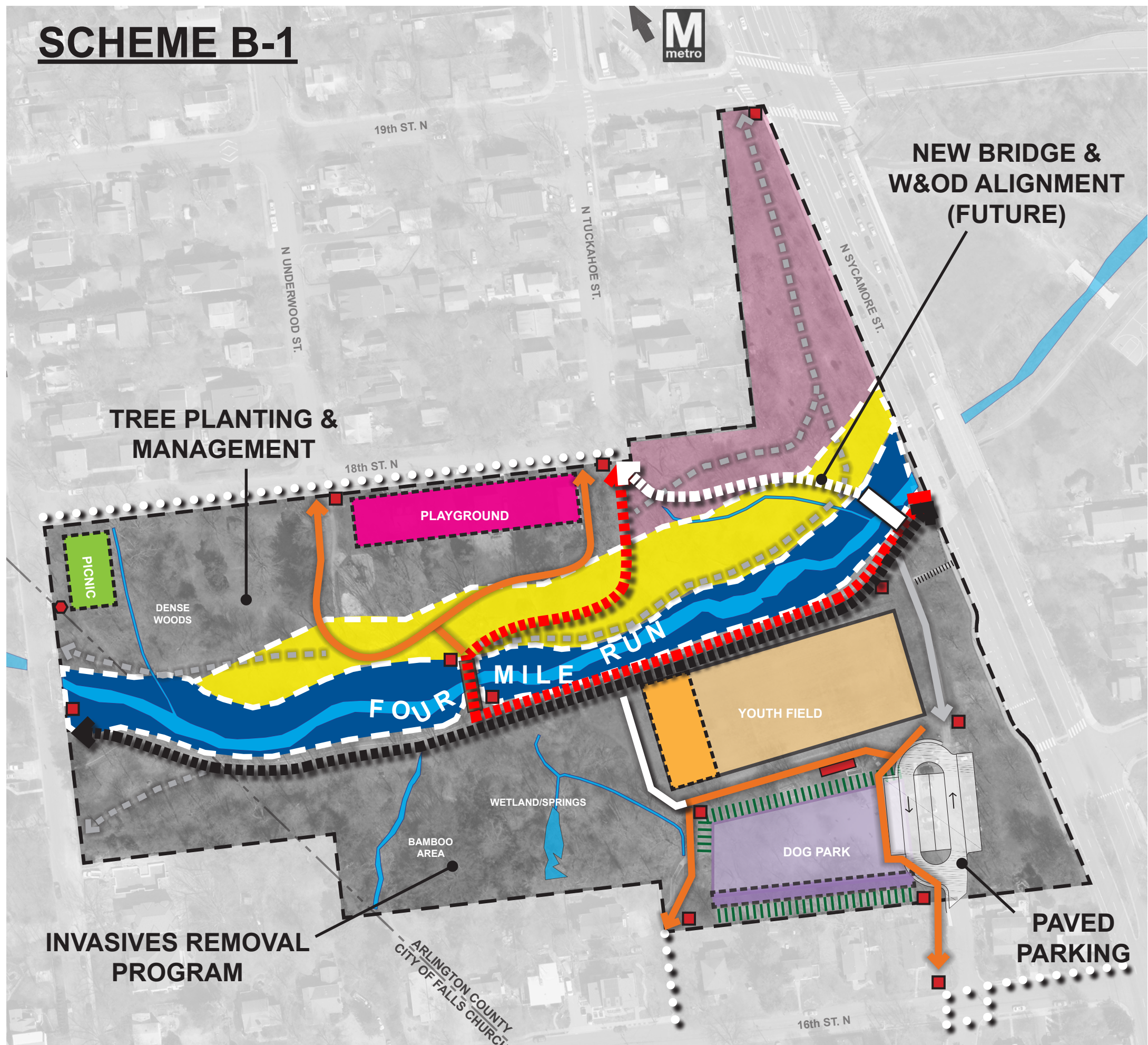
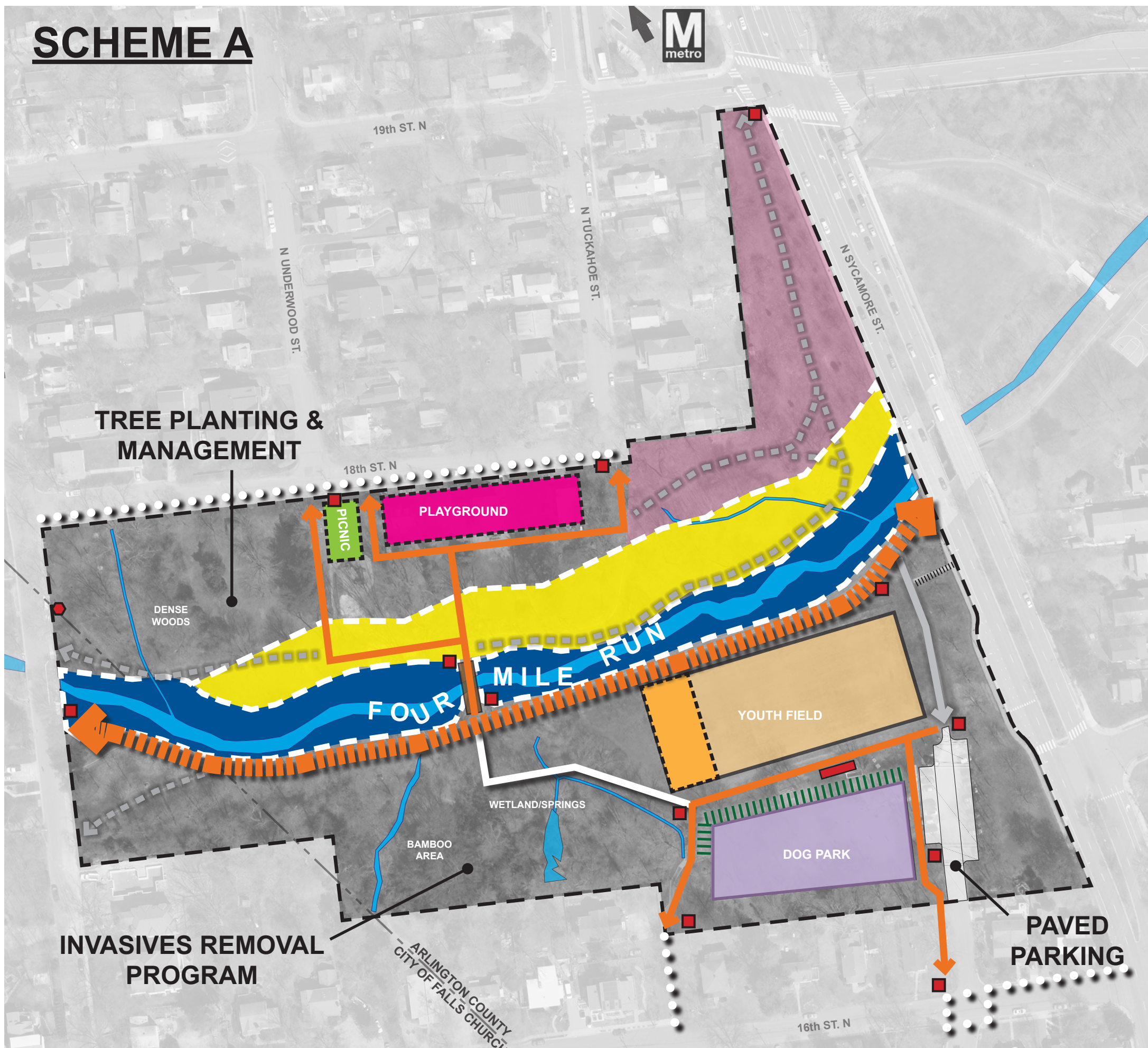
CONCEPT B-2



LEGEND

- PARK LIMITS
- STREAM
- PRIMARY BIKE
- SECONDARY BIKE
- PRIMARY PEDESTRIAN
- SECONDARY PEDESTRIAN
- PARKING
- PRIMARY BIKE (FUTURE OPTION)
- PRIMARY PEDESTRIAN (FUTURE PHASE)
- SECONDARY PEDESTRIAN (FUTURE PHASE)
- PARKING (FUTURE PHASE)
- PARK ACCESS POINT (TRUST FOR PUBLIC LAND)

BENJAMIN BANNEKER PARK
CIRCULATION COMPARISON - BICYCLE & PEDESTRIAN NETWORK



BENJAMIN BANNEKER PARK

CONCEPT SCHEME COMPARISON